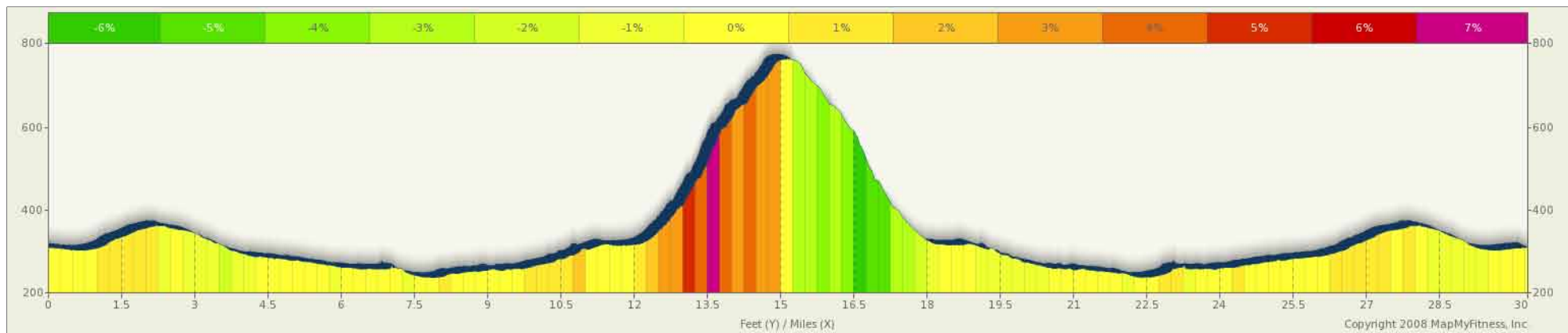
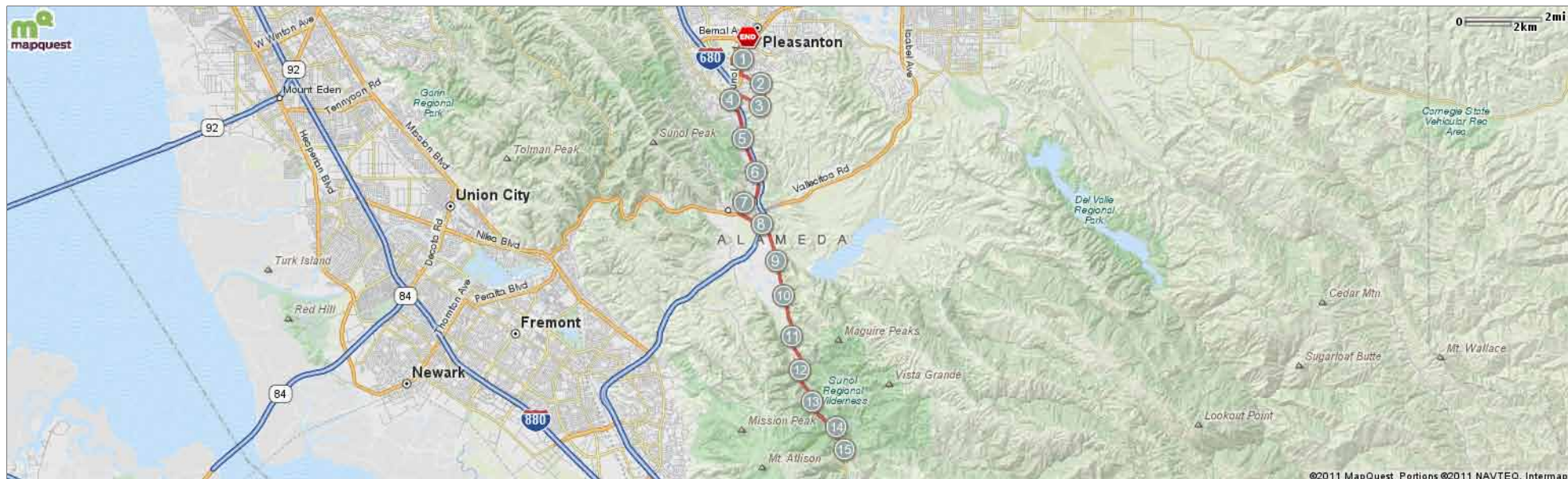


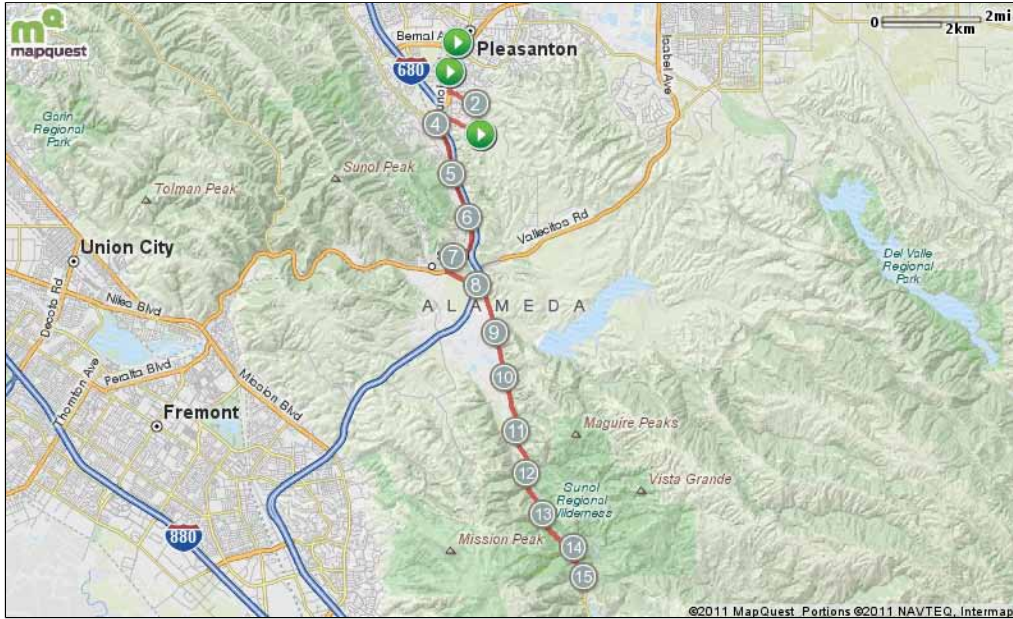
Calaveras to first summit

Starts In Pleasanton, California

29.93 miles



Description



© MapMyFitness, LLC, All Rights Reserved, 2005-2008 | View more maps online at:
 Find this route online at mapmyride.com/routes/view/14070728
 Distance values on this map may differ slightly from values reported on the route engine.

Notes		
AT	FOR	NOTES
	201ft	Start
0.04 mi.	1280ft	Turn right at Old Bernal Ave
0.28 mi.	2763ft	Continue onto Case Ave
0.8 mi.	1611ft	Turn left at Junipero St
1.11 mi.	2152ft	Take the 1st right onto Sunol Blvd
This segment shows 1.17 mi. (6,185 ft.) of your route.		

Notes		
AT	FOR	NOTES
1.52 mi.	858ft	Turn left at Sycamore Rd
1.68 mi.	2750ft	Take the 1st right to stay on Sycamore Rd
2.2 mi.	2252ft	Turn right at Alisal St
2.63 mi.	1151ft	Turn left to stay on Alisal St
2.84 mi.	1mi 310ft	Slight right at Happy Valley Rd/ Westbridge Ln Continue to follow Happy Valley Rd
This segment shows 1.75 mi. (9,254 ft.) of your route.		

Notes		
AT	FOR	NOTES
3.9 mi.	3mi 2562ft	Turn left at Pleasanton Sunol Rd
7.39 mi.	4197ft	Take the 1st left onto Paloma Rd
8.18 mi.		Continue onto Calaveras Rd
This segment shows 27.19 mi. (143,579 ft.) of your route.		