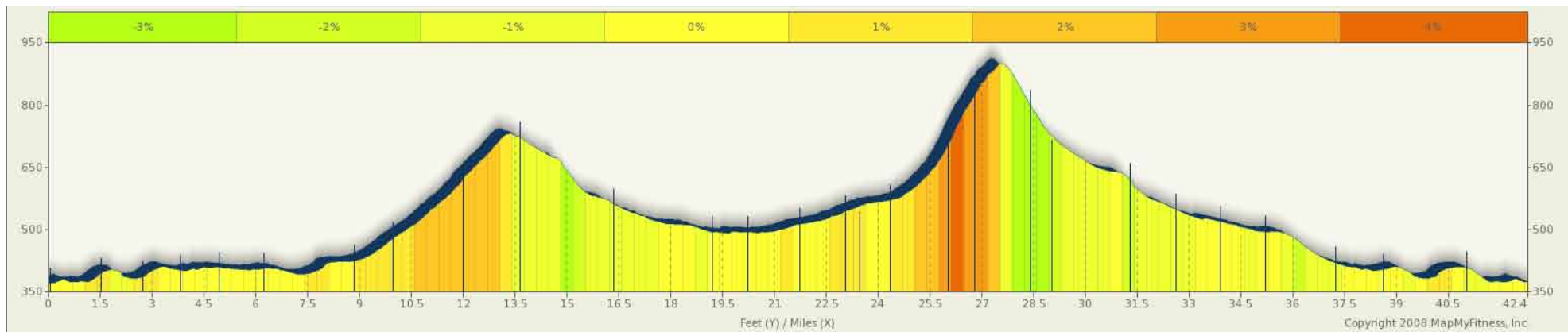


# TheCyclePros - Collier/ Greenville/ Cross/ Tesla

Starts In Pleasanton, California

## 42.20 miles



Description

# TheCyclePros - Collier/ Greenville/ Cross/ Tesla

Starts In Pleasanton, California

Notes			
AT		FOR	NOTES
START		105ft	Head <b>north</b> on <b>Main St</b> toward <b>Ray St</b>
0.02 mi.		155ft	Turn right onto <b>Ray St</b>
0.05 mi.		1168ft	Head <b>east</b> on <b>Ray St</b> toward <b>Walnut Dr</b>
0.27 mi.		395ft	Continue onto <b>Vineyard Ave</b>
0.35 mi.		3142ft	Head <b>east</b> on <b>Vineyard Ave</b> toward <b>Regalia Ct</b>
0.94 mi.		256ft	Head <b>east</b> on <b>Vineyard Ave</b> toward <b>Bernal Ave</b>
0.99 mi.		784ft	Turn left onto <b>Bernal Ave</b>
1.14 mi.		2040ft	Turn right onto <b>Vineyard Dr</b>
1.52 mi.		2960ft	Head <b>east</b> on <b>Vineyard Dr</b> toward <b>Sauterne Way</b>
2.08 mi.		3341ft	Head <b>east</b> on <b>Vineyard Ave</b> toward <b>Pietronave Ln</b>
2.72 mi.		1586ft	Head <b>southeast</b> on <b>Vineyard Dr</b> toward <b>Thiessen St</b>
3.02 mi.		4098ft	Head <b>southeast</b> on <b>Vineyard Dr</b> toward <b>Old Vineyard Ave</b>
3.79 mi.		2073ft	Head <b>southeast</b> on <b>Vineyard Dr</b> toward <b>Ruby Hill Dr</b>
4.19 mi.		2395ft	Turn left onto <b>Isabel Ave</b>
4.64 mi.		1390ft	Head <b>north</b> on <b>Isabel Ave</b> toward <b>Concannon Blvd</b>
















Notes			
AT		FOR	NOTES
4.9 mi.		1313ft	Head <b>north</b> on <b>Isabel Ave</b> toward <b>Lilienthal Rd</b>
5.15 mi.		2618ft	Head <b>north</b> on <b>Isabel Ave</b>
5.65 mi.		1734ft	Head <b>north</b> on <b>Isabel Ave</b>
5.98 mi.		1042ft	Continue onto <b>Kitty Hawk Rd</b>
6.17 mi.		2793ft	Head <b>north</b> on <b>Kitty Hawk Rd</b> toward <b>Discovery Dr</b>
6.7 mi.		121ft	Head <b>north</b> on <b>Kitty Hawk Rd</b>
6.73 mi.		2mi 208ft	Slight right to stay on <b>Kitty Hawk Rd</b>
8.76 mi.		316ft	Head <b>south</b> on <b>Collier Canyon Rd</b> toward <b>N Canyons Pkwy</b>
8.82 mi.		1mi 281ft	Make a U- turn at <b>N Canyons Pkwy</b>
9.88 mi.		4991ft	Head <b>north</b> on <b>Collier Canyon Rd</b>
10.82 mi.		1mi 284ft	Head <b>north</b> on <b>Collier Canyon Rd</b>
11.88 mi.		4925ft	Head <b>north</b> on <b>Collier Canyon Rd</b> toward <b>Carneal Rd</b>
12.81 mi.		191ft	Head <b>northwest</b> on <b>Collier Canyon Rd</b> toward <b>Carneal Rd</b>
12.85 mi.		3075ft	Take the 1st right onto <b>Carneal Rd</b>













Notes			
AT		FOR	NOTES
13.43 mi.		383ft	Take the 1st right onto <b>Manning Rd</b>
13.5 mi.		2mi 3377ft	Head <b>east</b> on <b>Manning Rd</b> toward <b>Highland Rd</b>
16.14 mi.		315ft	Turn right onto <b>N Livermore Ave</b>
16.2 mi.		5041ft	Head <b>south</b> on <b>N Livermore Ave</b> toward <b>May School Rd</b>
17.15 mi.		1mi 1362ft	Take the 1st left onto <b>May School Rd</b>
18.41 mi.		2650ft	Turn right onto <b>Dagnino Rd</b>
18.91 mi.		551ft	Turn left onto <b>Raymond Rd</b>
19.02 mi.		3326ft	Head <b>east</b> on <b>Raymond Rd</b> toward <b>Ames St</b>
19.65 mi.		401ft	<b>Raymond Rd</b> turns slightly right and becomes <b>Ames St</b>
19.72 mi.		1165ft	Head <b>south</b> on <b>Ames St</b> toward <b>Martingale Ln</b>
19.95 mi.		506ft	Take the 1st right onto <b>Broadmoor St</b>
20.04 mi.		3134ft	Head <b>south</b> on <b>Broadmoor St</b> toward <b>Shorehaven Cir</b>
20.63 mi.		26ft	Head <b>south</b> on <b>Broadmoor St</b> toward <b>Scenic Ave</b>
20.64 mi.		4390ft	Take the 1st left onto <b>Scenic Ave</b>
21.47 mi.		293ft	Turn right onto <b>Herman Ave</b>

# TheCyclePros - Collier/ Greenville/ Cross/ Tesla

Starts In Pleasanton, California

Notes			
AT		FOR	NOTES
21.53 mi.		1469ft	Head <b>south</b> on <b>Herman Ave</b> toward <b>Rubicon Way</b>
21.8 mi.		1064ft	Turn left onto <b>Northfront Rd</b>
22.01 mi.		1172ft	Head <b>northeast</b> on <b>Northfront Rd</b> toward <b>Laughlin Rd</b>
22.23 mi.		2891ft	Continue onto <b>Altamont Pass Rd</b>
22.78 mi.		232ft	Turn right onto <b>N Greenville Rd</b> (signs for <b>Stockton</b> )
22.82 mi.		2130ft	Head <b>southeast</b> on <b>N Greenville Rd</b> toward <b>Southfront Rd</b>
23.22 mi.		2561ft	Head <b>south</b> on <b>N Greenville Rd</b> toward <b>Las Positas Rd</b>
23.71 mi.		2097ft	Head <b>south</b> on <b>N Greenville Rd</b> toward <b>Lavendar Ave/ National Dr</b>
24.11 mi.		1960ft	Head <b>south</b> on <b>Greenville Rd</b> toward <b>Marathon Dr</b>
24.48 mi.		337ft	Take the 1st left onto <b>Co Rd 2063/ Patterson Pass Rd</b>
24.54 mi.		1mi 1223ft	Head <b>east</b> on <b>Co Rd 2063/ Patterson Pass Rd</b> toward <b>Co Rd 5822/ Flynn Rd S</b>
25.77 mi.		3915ft	Head <b>southeast</b> on <b>Co Rd 2063/ Patterson Pass Rd</b> toward <b>Co Rd 1835/ Cross Rd</b>
26.51 mi.		1271ft	Head <b>southeast</b> on <b>Co Rd 2063/ Patterson Pass Rd</b> toward <b>Co Rd 1835/ Cross Rd</b>

Notes			
AT		FOR	NOTES
26.75 mi.		1086ft	Take the 1st right onto <b>Co Rd 1835/ Cross Rd</b>
26.96 mi.		3014ft	Head <b>south</b> on <b>Co Rd 1835/ Cross Rd</b>
27.53 mi.		3156ft	Head <b>southwest</b> on <b>Co Rd 1835/ Cross Rd</b>
28.13 mi.		3255ft	Head <b>southwest</b> on <b>Co Rd 1835/ Cross Rd</b>
28.74 mi.		1289ft	Head <b>southwest</b> on <b>Co Rd 1835/ Cross Rd</b> toward <b>Tesla Rd</b>
28.99 mi.		3607ft	Slight right onto <b>Tesla Rd</b>
29.67 mi.		1mi 1579ft	Head <b>west</b> on <b>Tesla Rd</b> toward <b>Greenville Rd</b>
30.97 mi.		1mi 1719ft	Head <b>west</b> on <b>Tesla Rd</b> toward <b>S Vasco Rd</b>
32.3 mi.		108ft	Head <b>west</b> on <b>Tesla Rd</b> toward <b>S Livermore Ave</b>
32.32 mi.		2635ft	Continue onto <b>S Livermore Ave</b>
32.82 mi.		3957ft	Turn left onto <b>Concannon Blvd</b>
33.57 mi.		1mi 1355ft	Head <b>west</b> on <b>Concannon Blvd</b> toward <b>Normandy Way</b>
34.82 mi.		188ft	Make a U- turn
34.86 mi.		1820ft	Head <b>east</b> on <b>Concannon Blvd</b> toward <b>Epson St</b>
35.2 mi.		1mi 3449ft	Make a U- turn at <b>Stockholm Rd</b>

Notes			
AT		FOR	NOTES
36.86 mi.		1274ft	Head <b>west</b> on <b>Concannon Blvd</b> toward <b>Verdite St</b>
37.1 mi.		1272ft	Turn left onto <b>Isabel Ave</b>
37.34 mi.		1970ft	Head <b>south</b> on <b>Isabel Ave</b> toward <b>Vineyard Dr</b>
37.71 mi.		2776ft	Turn right onto <b>Vineyard Dr</b>
38.24 mi.		4834ft	Head <b>west</b> on <b>Vineyard Dr</b> toward <b>Old Vineyard Ave</b>
39.15 mi.		1mi 1072ft	Head <b>northwest</b> on <b>Vineyard Dr</b> toward <b>Thiessen St</b>
40.36 mi.		1394ft	Make a U- turn at <b>Grapevine Dr</b>
40.62 mi.		70ft	Head <b>east</b> on <b>Vineyard Dr</b> toward <b>Vista Diablo Way</b>
40.63 mi.		3596ft	Make a U- turn at <b>Vista Diablo Way</b>
41.31 mi.		821ft	Turn left onto <b>Bernal Ave</b>
41.47 mi.		3792ft	Take the 2nd right onto <b>Vineyard Ave</b>
42.19 mi.			Continue onto <b>Ray St</b>